YAKIMA VALLEY™

Washington State Transportation Commission
September 2015
Yakima Valley Tourism

What is Yakima Valley Tourism?

- **Non-profit trade association**
- **Mission: Stimulate economic development by marketing the Yakima Valley for conventions, groups & leisure travel.**

Vancouver, B.C.
WASHINGTON STATE
Seattle
Spokane
Yakima Valley
Portland

TOURIST
ACTIVITIES
WINDY
POINT
VINEYARDS
2.8
MILES
Sagelands
VINEYARD
WINERY

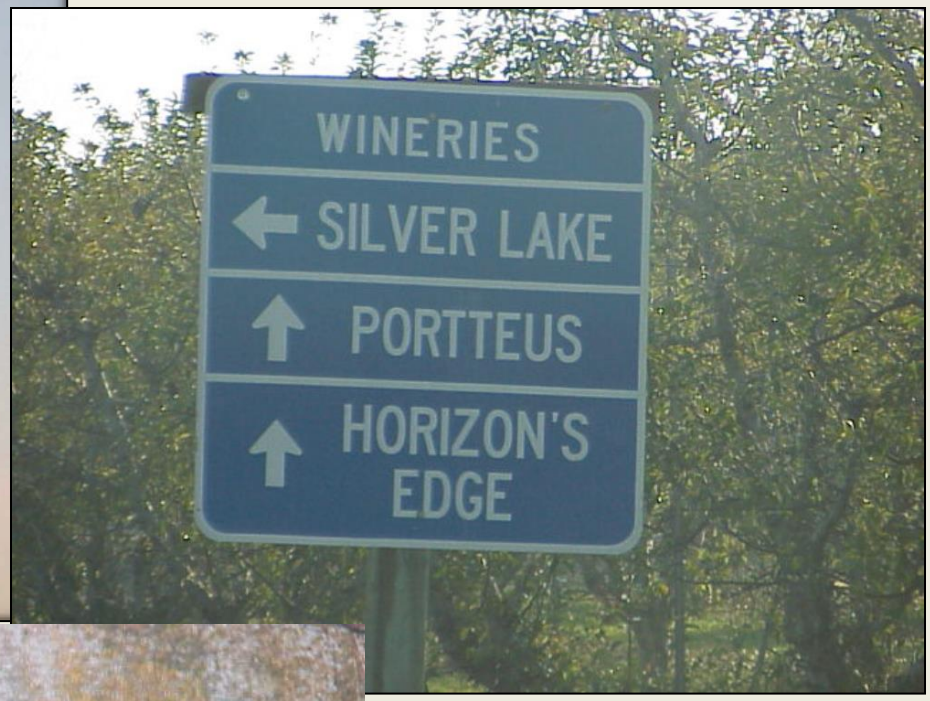
WINERIES
SILVER LAKE
PORTTEUS
HORIZON'S
EDGE

WINERIES
OFF

Hyatt
VINEYARDS
WINERY

WELCOME
SILVERLAKE
WINERY
OPEN DAILY
1500

TWO
MOUNTAIN
WINERY
OPEN 10am - 6pm

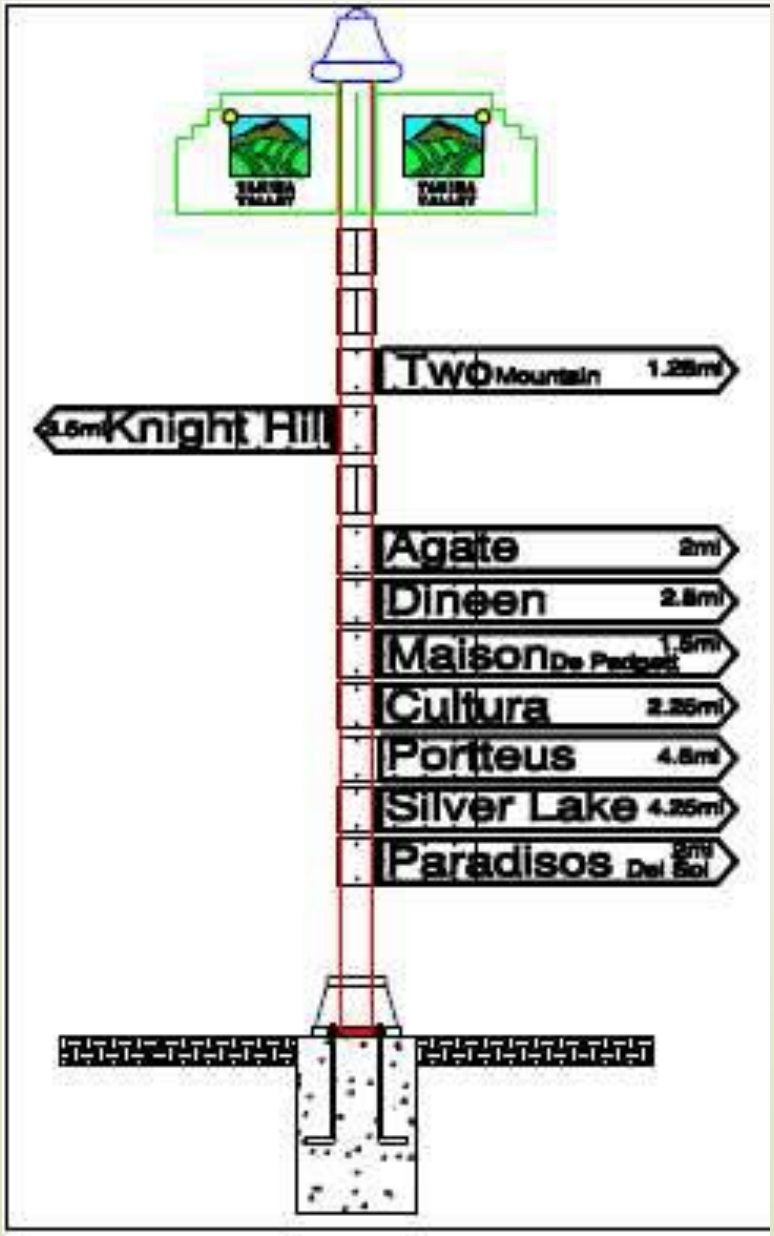
Two Mountain 1.25mi
3.5mi Knight Hill
Agate 2mi
Dineen 2.5mi
Maison De Padget 1.5mi
Cultura 2.25mi
Porrteus 4.5mi
Silver Lake 4.25mi
Paradisos Del Sol 2mi

YAKIMA VALLEY
YAKIMA VALLEY
Wineglass Cellars
Bonair
Hyatt
Two Mountain
HIGHLAND DR
CHEYNE RD

YAKIMA VALLEY
Wilridge
Naches Heights
The Tasting Room

YAKIMA VALLEY
Wineries
Treveri Cellars
Owen Roe


Treveri
Cellars
YAKIMA
VALLEY
CLOSED
TASTING ROOM HOURS
Mon. - Thurs. 12:00 - 5:00 pm
Fri. & Sat. 12:00 - 6:00 pm
Sunday 12:00 - 4:00 pm

OWEN ROE
OPEN TODAY 11-4
TREVERI
CELLARS

YAKIMA VALLEY
Wineries
Treveri Cellars

Lessons Learned

- **It takes time**
- **Budget accordingly-** Actual and after costs
- **Line up advocates**
- **Be flexible**
  - Enforcement
- **Plan for 10 years later**

Travel and Technology

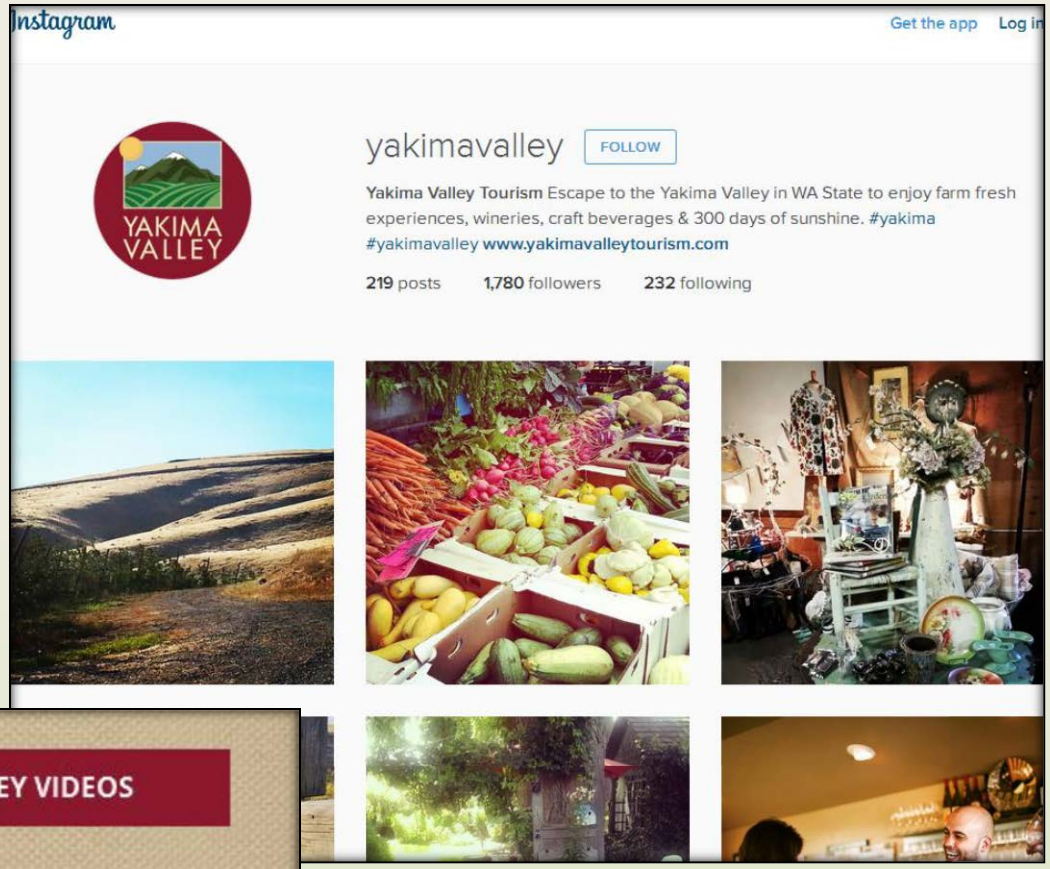

Yakima Valley Travel Maps

Yakima Valley Wine Country

You have chosen the Yakima Valley for your next getaway! The Yakima Valley maps below will help you to plan your itinerary and driving directions, whether you want to embark on wine country tours, find fresh, healthy produce in season, or dine at one of Yakima's enchanting eateries. Plan your first stop to the Yakima Valley Visitor Information Center and collect brochures, directions, and event information. The Visitor Information Center can also help you locate accommodations ranging from a luxury hotel with a river view to a clean campground to a cozy bed and breakfast. Washington State is full of scenic wonders, tasty delights, and fun outdoor recreation activities. A visit to Yakima Valley provides an unforgettable glimpse at the Pacific Northwest—and leaves you aching to come back!

SHARE THIS PAGE

Travel Guide

Online Travel Guide

Online Interactive Maps

Yakima Valley Wineries Map

Interactive

Yakima Valley Fresh Produce Schedule Map

Interactive

Yakima Valley Spirits and Hops Trail Map

Interactive

Pet Friendly Attractions Map

Interactive

HOW TO EXPLORE
Videos & Social Media
Online Travel Guide
Travel Maps
Relocation Guide

SIP SPOTS | GUZZLE & GRUB | BREWS BUDDIES | TRAIL MAP | MIX & MINGLE | HOP HISTORY | HOME

YAKIMA VALLEY SPIRITS AND HOPS Trail

78% of the Hops in the United States are Grown in the Yakima Valley.

BLOG

YAKIMA VALLEY SPIRITS & HOPS

YAKIMA VALLEY BREWERY & DISTILLERY TRAIL

Known for its over 100 wineries and 13,000 acres of vineyards, the same excellent growing conditions in the Yakima Valley in Washington State

Online Interactive Map

PDF Online To Print Map

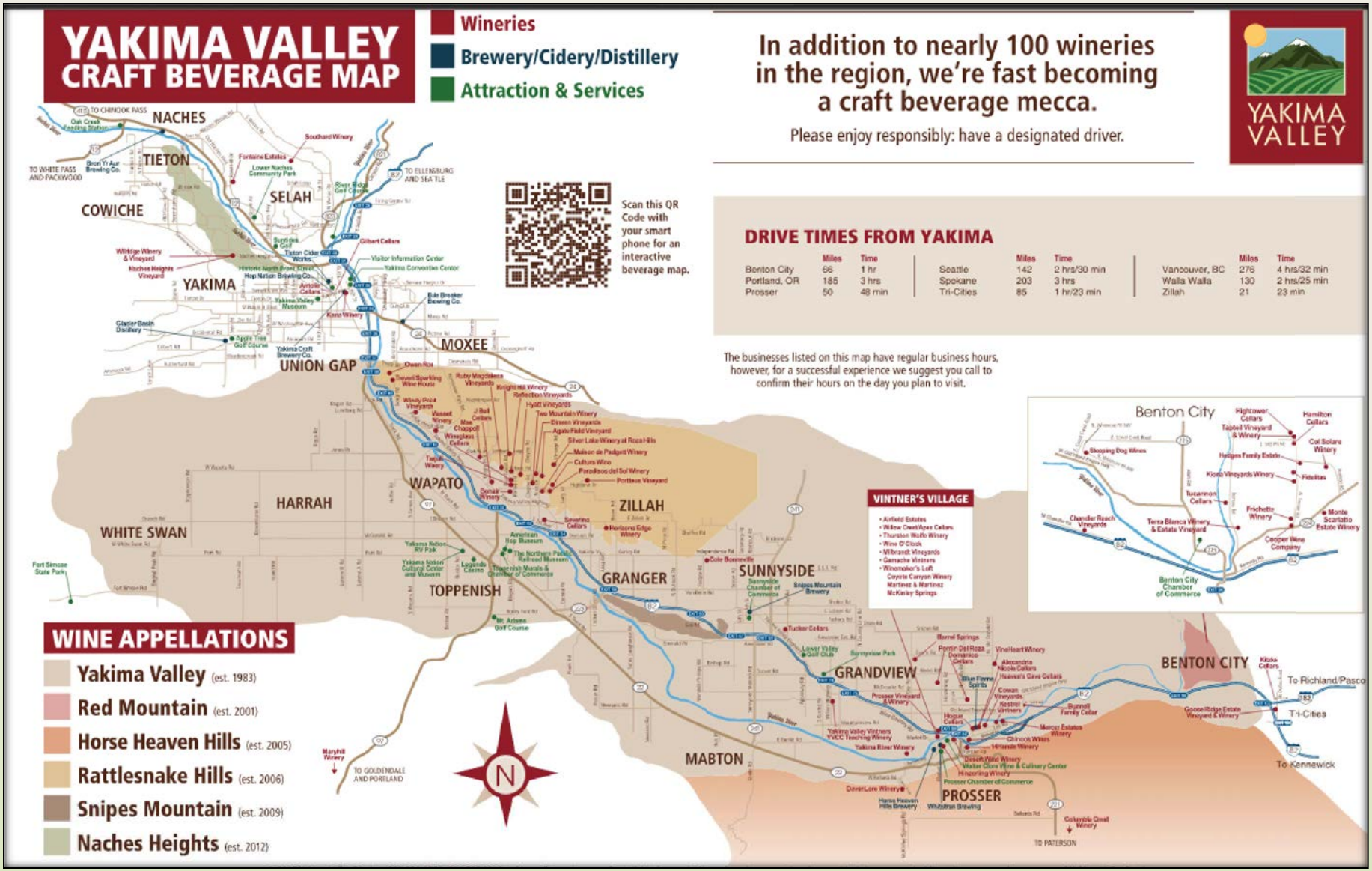

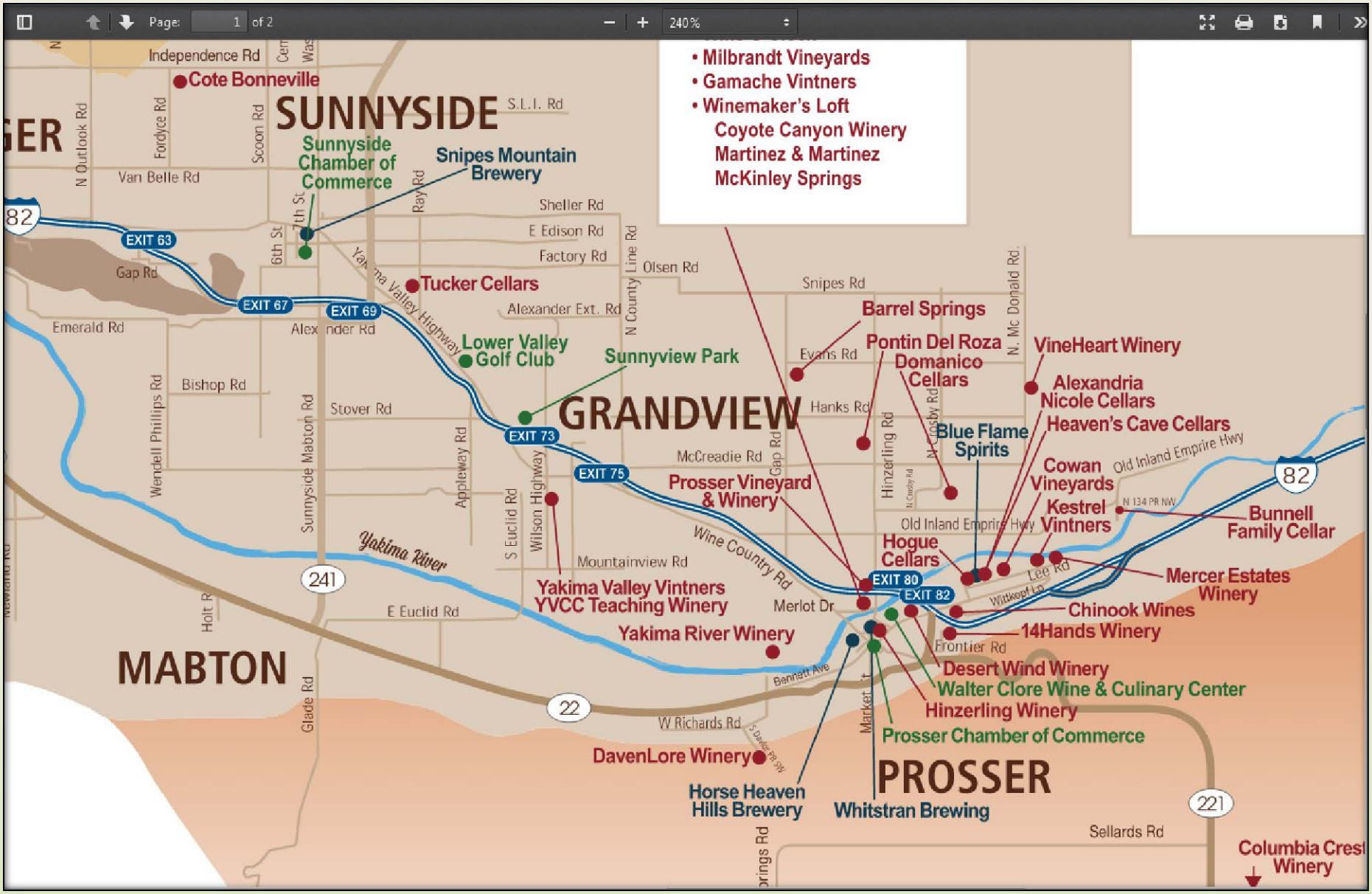

Page: 1 of 2
240%
• Milbrandt Vineyards
• Gamache Vintners
• Winemaker's Loft
Coyote Canyon Winery
Martinez & Martinez
McKinley Springs
Independence Rd
Cote Bonneville
SUNNYSIDE
S.L.I. Rd
Sunnyside Chamber of Commerce
Snipes Mountain Brewery
Van Belle Rd
Sheller Rd
E Edison Rd
Factory Rd
Olsen Rd
Snipes Rd
Tucker Cellars
Alexander Ext. Rd
Gap Rd
EXIT 63
EXIT 67
EXIT 69
Emerald Rd
Alexander Rd
Lower Valley Golf Club
Sunnyview Park
Barrel Springs
Pontin Del Roza
Domanico Cellars
VineHeart Winery
Alexandria Nicole Cellars
Heaven's Cave Cellars
Evans Rd
Hanks Rd
Bishop Rd
Stover Rd
GRANDVIEW
EXIT 73
EXIT 75
McCreadie Rd
Blue Flame Spirits
Cowan Vineyards
Kestrel Vintners
Old Inland Emprire Hwy
Prosser Vineyard & Winery
Bunnell Family Cellar
Hogue Cellars
Mercer Estates Winery
Mountainview Rd
Yakima Valley Vintners
YVCC Teaching Winery
Wine Country Rd
EXIT 80
EXIT 82
Merlot Dr
Chinook Wines
14Hands Winery
E Euclid Rd
Yakima River Winery
Frontier Rd
Desert Wind Winery
Walter Clore Wine & Culinary Center
Hinzerling Winery
Prosser Chamber of Commerce
MABTON
W Richards Rd
DavenLore Winery
Horse Heaven Hills Brewery
Whitstran Brewing
PROSSER
Sellards Rd
Columbia Crest Winery
Yakima River
Yakima Valley Highway
Wendell Phillips Rd
Sunnyside Mabton Rd
Appleway Rd
S Euclid Rd
Wilson Highway
N County Line Rd
Gap Rd
Hinzerling Rd
N Mc Donald Rd
Lee Rd
Glade Rd
Holt Rd
Bennett Ave
Market St
Wittkopf Ln
N 134 PR NW
82
241
22
221

PDF Online To Print Map

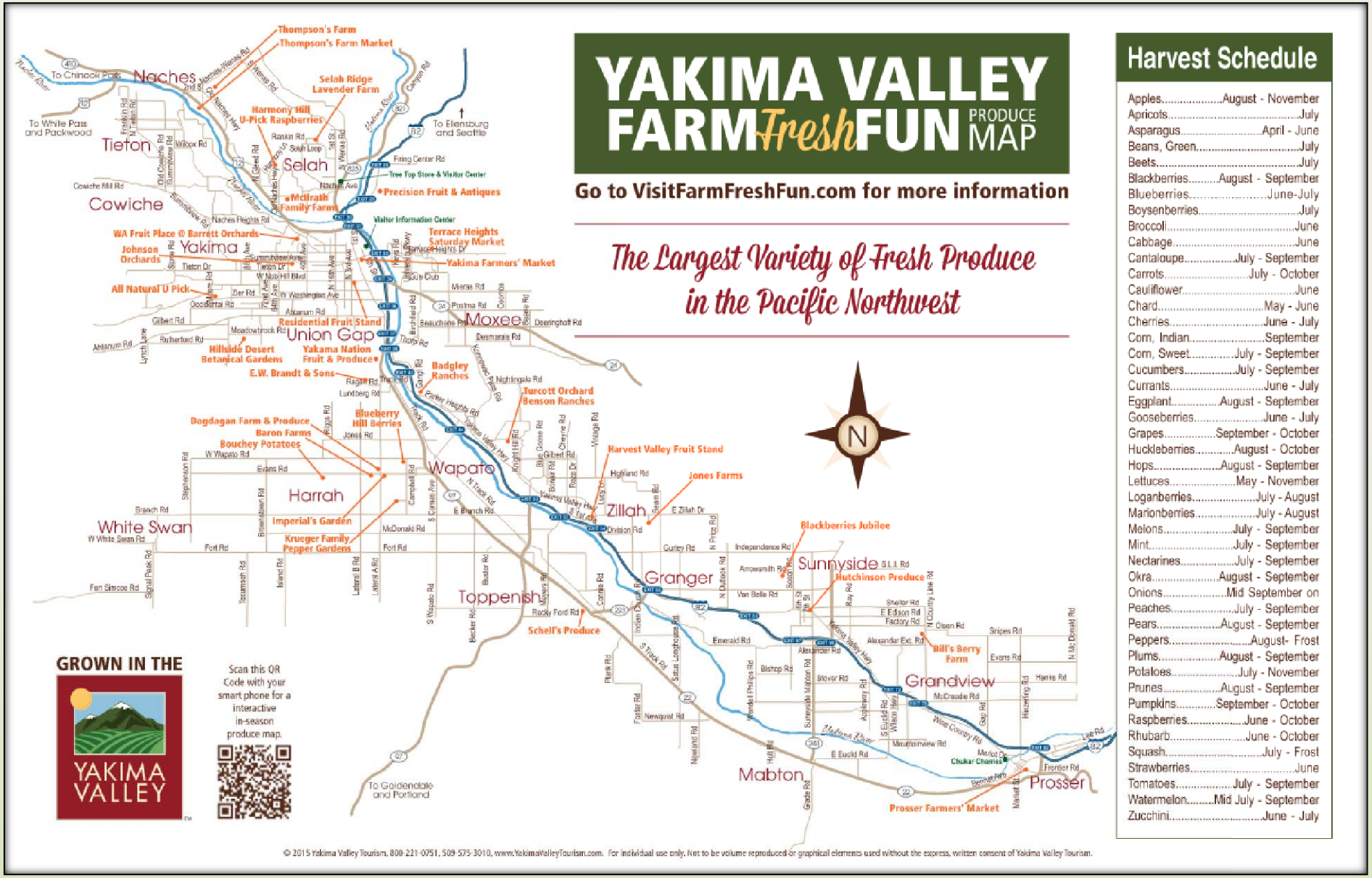
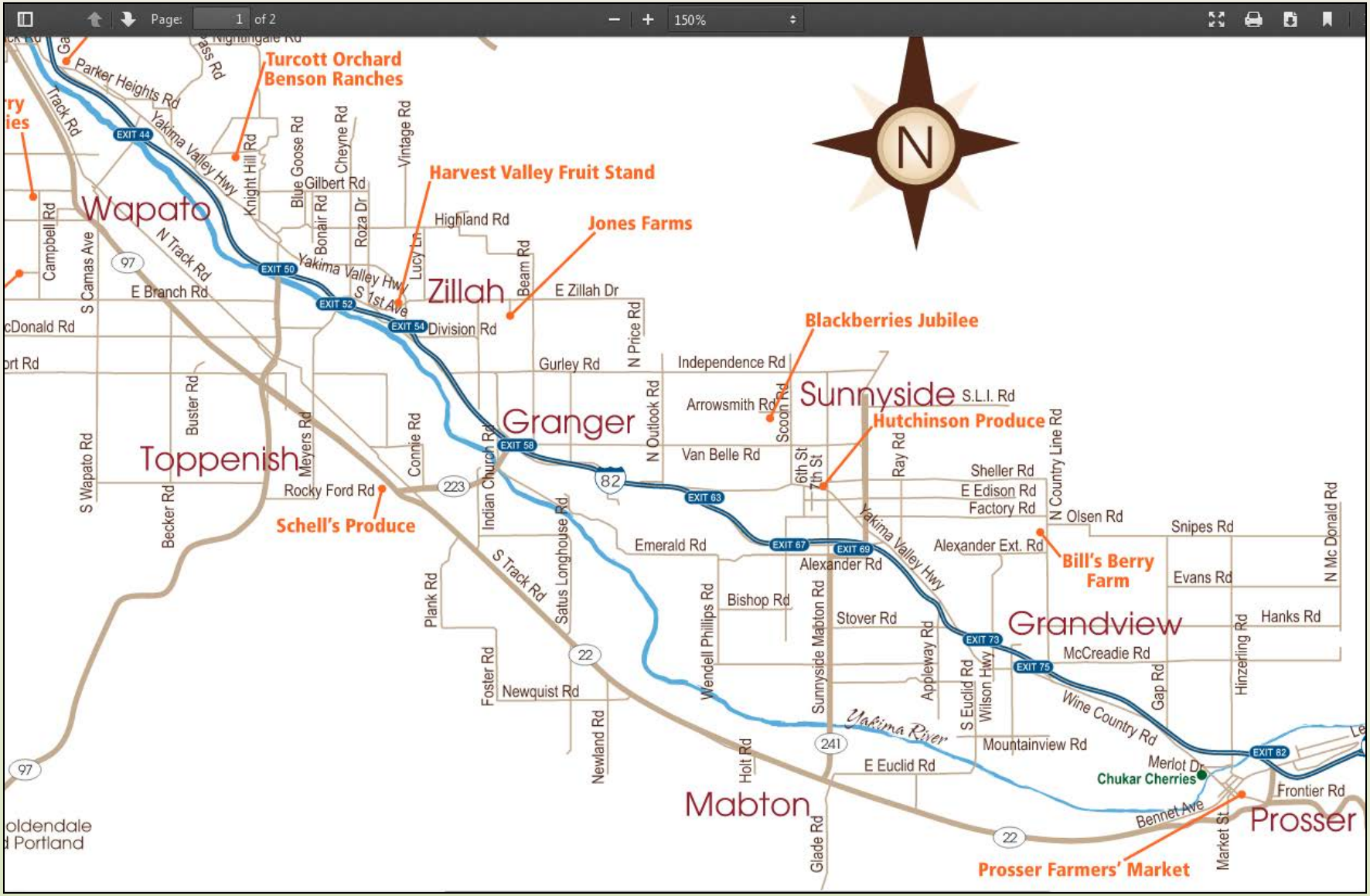
PDF Online To Print Map (+150%)